

**PHASE I  
ENVIRONMENTAL ASSESSMENT UPDATE**

**Proposed New Parcel  
Southeast Corner of Prairie Street and Corbin Avenue  
Northridge, California**

**(AES Project No. 99-121)**

**March 10, 1999**

*Submitted To:*

**THE KRAUSZ COMPANIES, INC.  
651 Gateway Boulevard, Suite 1010  
South San Francisco, California 94080**

*Prepared By:*

**AMERICAN ENVIRONMENTAL SPECIALISTS, INC.  
7400 Center Avenue, Suite 113  
Huntington Beach, California 92647  
(714) 379-3333**

*Prepared By:*

---

Kristen Williamson REA No. 06451

*Reviewed By:*

---

James F. McClung, Jr. - President AES  
CAC No. 92-0382  
REA No. 05032

**TABLE OF CONTENTS**

1.0 INTRODUCTION ..... 1

2.0 SITE DESCRIPTION ..... 1

3.0 ADJACENT SITE & VICINITY OBSERVATIONS ..... 2

4.0 RECORDS SEARCH ..... 2

5.0 CONCLUSIONS AND RECOMMENDATIONS ..... 4

6.0 LIMITATIONS ..... 5

APPENDIX A

Site Figures  
Photographs  
Vista Report

## **1.0 INTRODUCTION**

This report presents the results of an update to a Phase I Environmental Assessment conducted by American Environmental Specialists Co. (AES), in September 1996 of the property located at the southeast corner of Prairie Street and Corbin Avenue in Northridge, California.

The objective of the update to the Phase I Environmental Assessment was to provide The Krausz Companies, Inc. with information regarding potential areas of environmental concern that may be associated with activities both on and in the vicinity of the subject property.

The information presented in this report is based on the following:

- Site reconnaissance to identify areas of potential environmental concern on the subject property;
- Survey of the adjacent properties to see if hazardous substances were observed or if conditions existed which appeared likely to impact the property;
- A review of public records to identify sites of environmental concern on or within a radius of the property as determined by ASTM; and
- AES's Phase I Environmental Assessment Report dated October 7, 1996.

## **2.0 SITE DESCRIPTION AND CURRENT USES**

Ms. Kristen Williamson, an associate at AES, conducted a site visit on March 8, 1999. Select features were photographed during the site visit and are attached. The location of the site is shown on Figure 1.

The western two-thirds of the property is a vacant lot, and the eastern third is part of the main parking lot servicing the adjacent Litton Guidance and Control facility. A chain-link fence surrounds the property to limit access. The parking lot is accessed from a drive way on Prairie Street. Except for a small guard shack, there are no buildings on the property. Evidence of environmental concerns on the property was not observed during the site visit.

### **3.0 ADJACENT SITE AND VICINITY OBSERVATIONS**

The surrounding area is commercial. Two office buildings are west of the property, across Corbin Avenue. Litton Guidance and Control Systems is south of the site. Their facility consists of office and other space used in the design, production, and testing of guidance and control systems used in military aerospace applications. A parking lot servicing the facility is east of the site. Modern Wholesale Electric, Defco Lithograph Company, and Optronics are north of the site, across Prairie Avenue.

The exteriors of the properties adjacent to the property were observed for evidence of hazardous materials, underground storage tanks (USTs), and other environmental concerns. Evidence of these items was not observed from the exterior, however, the records search indicated that hazardous materials are used and generated at the Litton facility.

### **4.0 RECORDS SEARCH**

VISTA Environmental Solutions, Inc. (VISTA) was retained to perform an environmental database search for locations identified as hazardous substance and/or hazardous waste sites near the subject property. The search distance from the site was determined by ASTM standards. The complete VISTA report including the names and descriptions of the agency lists searched, the search distance from the site, and the date the list was last updated is attached. A summary of the facilities identified by VISTA's search are summarized below.

#### **Comprehensive Environmental Response, Compensation, and Liability Information System (CERCLIS)**

One facility within a half-mile radius of the site is on the US EPA CERCLIS list. The CERCLIS list provides information on sites identified by the US EPA as known or suspected hazardous waste sites that may require cleanup. The facility, Metals Technology, Inc., is located about a half-mile southwest of the site. The status of the facility is unknown, however, based on the distance of the facility from the site, the facility is unlikely to impact the environmental integrity of the site at this time.

#### **California Leaking Underground Storage Tank (LUST) Report**

The California State Water Resources Control Board, in cooperation with the Office of Emergency Services, compiles lists of all leaks of hazardous substances from

underground storage tanks in the State of California. The nine regional boards maintain information on all reported leak cases within their jurisdiction, both for those where the regional board and where other local agencies take the lead in overseeing investigations and remedial actions. The California Environmental Protection Agency's Department of Hazardous Materials Data Management collects the nine regional lists and publishes them as one database named LUST.

VISTA identified six LUST facilities within a one-half mile radius of the site. The state has closed the files for four of the facilities. The two remaining facilities are a quarter mile or more from the site. Based on the status and locations of the identified facilities, they are unlikely to impact the environmental integrity of the site at this time.

### **Coretese List**

Two facilities within a half-mile of the site are identified on the Cortese list. The Cortese list identifies potential and confirmed hazardous waste and substance sites throughout California. The database is no longer in production but is provided by VISTA in its most recent version. A leaking tank is identified at both facilities. Both facilities are more than a quarter mile from the site and are unlikely to impact the environmental integrity of the properties at this time.

### **California Registered Underground Storage Tank Report (UST)**

The UST Report is a listing of all registered underground storage tanks located within the State of California. VISTA identified three UST facilities within a quarter-mile radius of the site. None of the facilities are on the LUST list and there are no reported environmental problems associated with the three facilities. They are all unlikely to impact the environmental integrity of the site at this time.

### **Resource Conservation & Recovery Information System (RCRIS)**

The US Environmental Protection Agency has developed and maintained lists of hazardous waste generators (large and small), hazardous waste permitted treatment/storage/disposal facilities (TSD), and Corrective Actions Sites (Corracts) in the State of California, pursuant to the requirements of the Resource Conservation and Recovery Act (RCRA) under the Resource Conservation & Recovery Information System (RCRIS).

Large generators (LG) pertain to facilities that generate more than 1,000 kilograms of hazardous waste per month. Small generators (SG) pertain to facilities that generate between 100 kilograms and 1,000 kilograms of hazardous waste per month. Information

pertaining to the status of facilities is provided through the RCRA Administrative Action Tracking System (RAATS).

Vista did not identify TSD facilities within a one-half mile radius of the site or large generators within an eighth-mile radius of the site. Two Corraacts facilities were identified within one mile of the site and four facilities are on the small generator's list within an eighth-mile radius of the site.

The Corraacts facilities are located about one mile west and southwest of the site. Both are listed with a low priority status and both are unlikely to impact the environmental integrity of the site at this time.

The Litton facility, identified as Teledyne Systems, is listed as a small quantity generator. Three other facilities within an eighth-mile of the site are also identified. There are no reported environmental problems associated with the listed facilities, and they are unlikely to impact the environmental integrity of the site at this time.

Vista did not identify other facilities within the required search distance from the property.

## **5.0 CONCLUSIONS AND RECOMMENDATIONS**

Based on a visual assessment of the site, a search of federal, state, and local records, and a review of AES' Phase I Environmental Site Assessment Report, AES concludes the following:

- Evidence of USTs or hazardous materials was not observed at the site during the site reconnaissance.
- Evidence of activities that appeared likely to impact the site were not observed at adjacent properties north, east, south, and west of the site.
- The facilities identified by the federal, state, and local agency databases did not appear likely to impact the environmental integrity of the site at this time.

Based on the results of this assessment, AES does not recommend additional assessment of the site.

## **6.0 LIMITATIONS**

This report has been prepared by American Environmental Specialists, Inc. (AES) for the exclusive use of The Krausz Companies, Inc. Our professional services have been performed using that degree of care and skill ordinarily exercised under similar circumstances by other environmental professionals practicing in this field. No other warranty, express or implied, is made as to the professional advice in this report. Any use of or reliance on this report by a third party shall be at such a party's sole risk.

AES can offer no assurances and assumes no responsibility for site conditions or activities that were outside the scope of the inquiry requested by The Krausz Companies, Inc. as outlined in this document. It should be understood that AES has relied on the accuracy of documents, oral information, and other material and information provided by The Krausz Companies, Inc. and other associated parties. It is recognized that regulatory requirements may change, including the revision of accepted action levels, which could necessitate a review of the discussion, findings, recommendations or conclusions of this report. Any subsequent modification, revision or verification of this report must be provided in writing by AES.



**APPENDIX “A”**

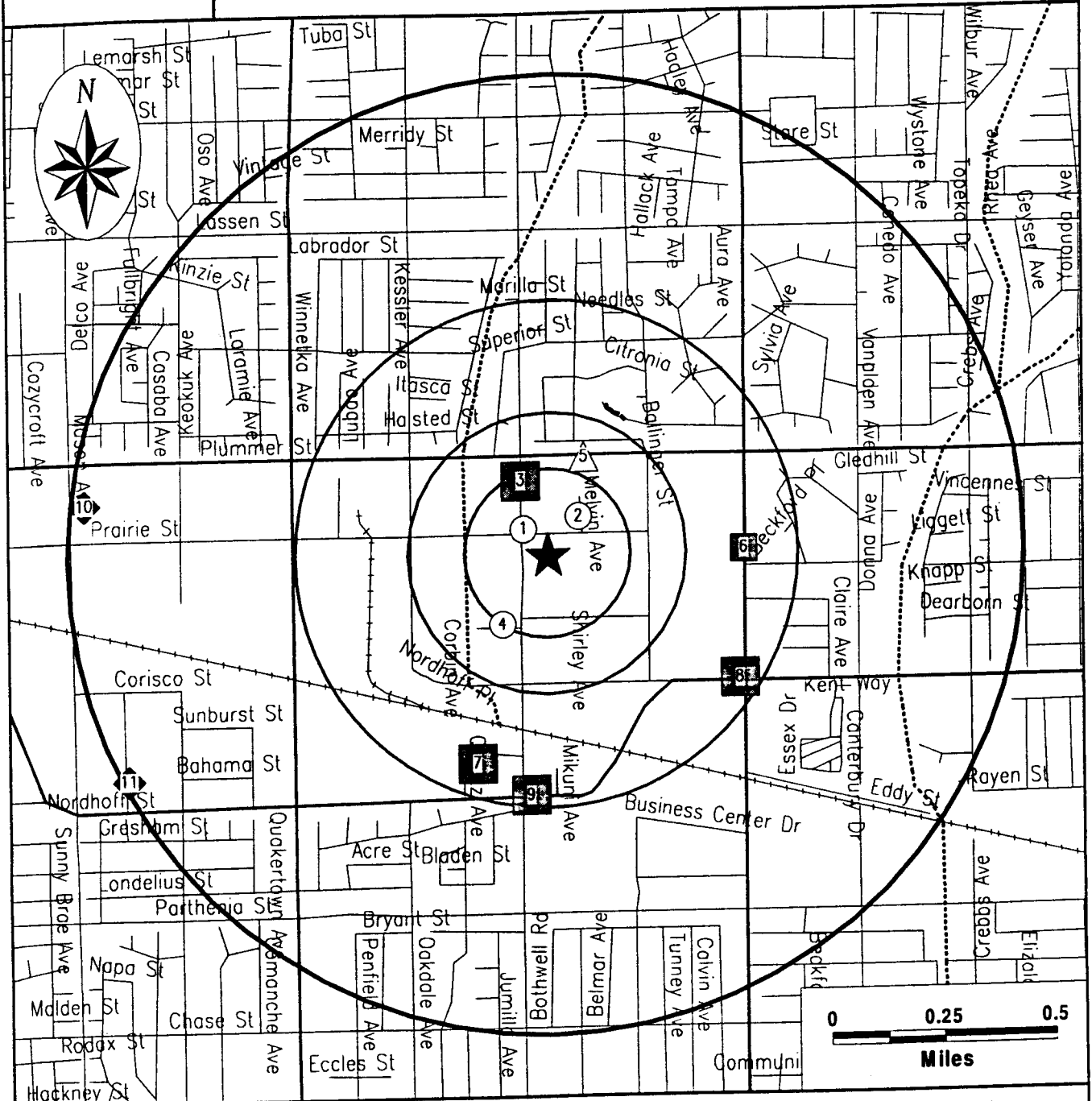
**Site Figure**

**Photographs**


**Vista Report**

# SITE ASSESSMENT PLUS REPORT

## Map of Sites within One Mile

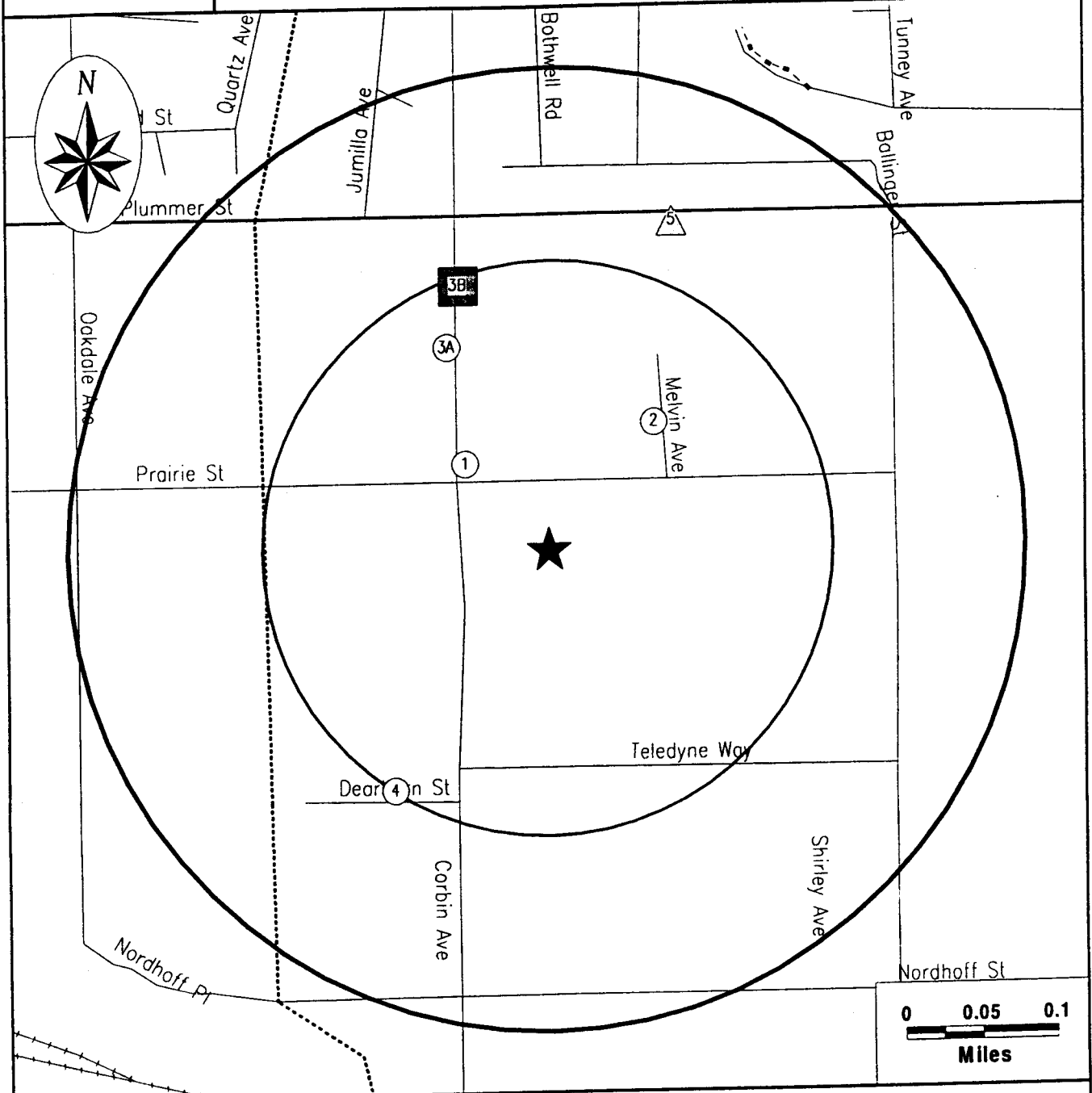


Subject Site	Category:	A	B	C	D
★	Databases Searched to:	1 mi.	1/2 mi.	1/4 mi.	1/8 mi.
	Single Sites	◆	■	△	○
	Multiple Sites	◆	■	△	○
	Highways and Major Roads	NPL, SPL, CORRACTS (TSD)	CERCLIS, NFRAP, TSD, LUST, SWLF, SCL	RCRA VIOL, TRIS, UST	ERNS, GENERATORS
	Roads	If additional databases are listed in the cover page of the report they are also displayed on this map. The map symbol used corresponds to the database category letter A,B,C,D.			
	Railroads				
	Rivers or Water Bodies				
	Utilities				




# SITE ASSESSMENT PLUS REPORT

## Map of Sites within Quarter Mile

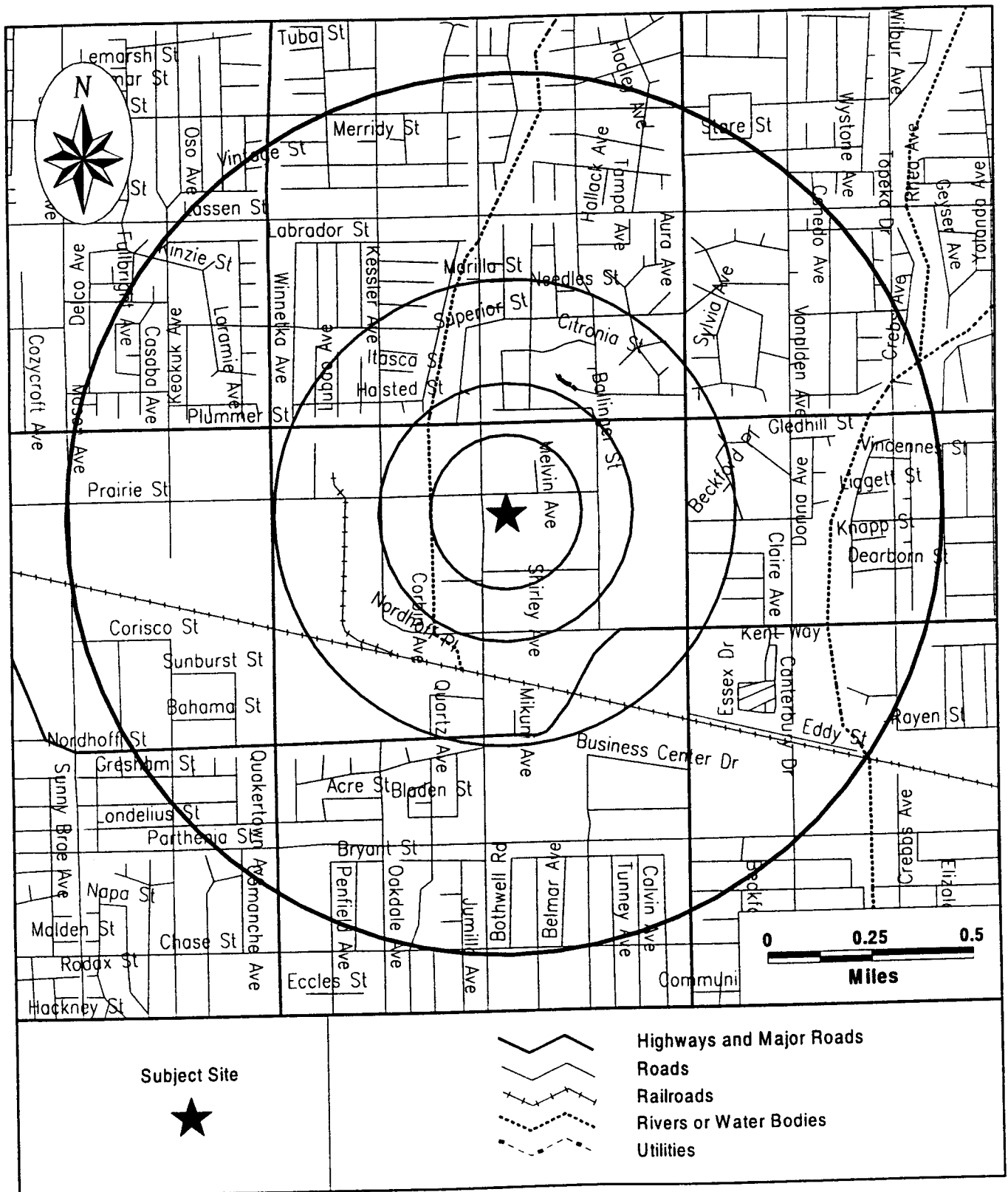


Subject Site	Category:	A	B	C	D
★	Databases Searched to:	1 mi.	1/2 mi.	1/4 mi.	1/8 mi.
	Single Sites	◆	■	△	○
	Multiple Sites	◆	■	△	○
Highways and Major Roads Roads Railroads Rivers or Water Bodies Utilities	NPL, SPL, CORRACTS (TSD)  CERCLIS, NFRAP, TSD, LUST, SWLF, SCL  RCRA VIOL, TRIS, UST  ERNS, GENERATORS	If additional databases are listed in the cover page of the report they are also displayed on this map. The map symbol used corresponds to the database category letter A,B,C,D.			



# SITE ASSESSMENT PLUS REPORT

## Street Map





Photograph 1: Vacant Lot in Foreground, Northern Adjacent Properties in Background



Photograph 2: Site in Foreground, Litton Facility in Background



Photograph 3: Litton Facility Parking Lot




Photograph 4: Site in Foreground, Litton at Left, Adjacent Office Buildings West of Site at Right

# SITE ASSESSMENT PLUS REPORT

PROPERTY INFORMATION	CLIENT INFORMATION
Project Name/Ref #: Krausz 19601 Nordhoff Street Northridge, CA 91324 Latitude/Longitude: ( 34.239458, 118.560296 )	jim mcclung american environmental special 7400 center avenue huntington beach, CA 92647

Site Distribution Summary	within 1/8 mile	1/8 to 1/4 mile	1/4 to 1/2 mile	1/2 to 1 mile
<b>Agency / Database - Type of Records</b>				
<b>A) Databases searched to 1 mile:</b>				
US EPA      NPL              National Priority List	0	0	0	0
US EPA      CORRACTS      RCRA Corrective Actions	0	0	0	2
STATE      SPL              State equivalent priority list	0	0	0	0
<b>B) Databases searched to 1/2 mile:</b>				
STATE      SCL              State equivalent CERCLIS list	0	0	0	-
US EPA      CERCLIS / NFRAP      Sites currently or formerly under review by US EPA	0	0	1	-
US EPA      TSD              RCRA permitted treatment, storage, disposal facilities	0	0	0	-
STATE REG CO      LUST              Leaking Underground Storage Tanks	1	0	5	-
STATE/REG/CO      SWLF              Permitted as solid waste landfills, incinerators, or transfer stations	0	0	0	-
STATE      DEED RSTR      Sites with deed restrictions	0	0	0	-
STATE      CORTESE      State index of properties with hazardous waste	0	0	2	-
STATE      TOXIC PITS      Toxic Pits cleanup facilities	0	0	0	-
USGS/STATE      WATER WELLS      Federal and State Drinking Water Sources	0	0	0	-
<b>C) Databases searched to 1/4 mile:</b>				
US EPA      RCRA Viol      RCRA violations/enforcement actions	0	0	-	-
US EPA      TRIS              Toxic Release Inventory database	0	0	-	-
STATE      UST/AST              Registered underground or aboveground storage tanks	2	1	-	-
COUNTY      UNIQUE CO      Unique county databases	0	0	-	-
<b>D) Databases searched to 1/8 mile:</b>				
US EPA      ERNS              Emergency Response Notification System of spills	0	-	-	-
US EPA      GNRTR              RCRA registered small or large generators of hazardous waste	4	-	-	-




This report meets the ASTM standard E-1527 for standard federal and state government database research in a Phase I environmental site assessment. A (-) indicates a distance not searched because it exceeds these ASTM search parameters.

**LIMITATION OF LIABILITY**

Customer proceeds at its own risk in choosing to rely on VISTA services, in whole or in part, prior to proceeding with any transaction. VISTA cannot be an insurer of the accuracy of the information, errors occurring in conversion of data, or for customer's use of data. VISTA and its affiliated companies, officers, agents, employees and independent contractors cannot be held liable for accuracy, storage, delivery, loss or expense suffered by customer resulting directly or indirectly from any information provided by VISTA.

**NOTES**

Lined area for notes, currently blank.



For more information call VISTA Information Solutions, Inc. at 1 - 800 - 767 - 0403.

Report ID: 081501901

Version 2.6.1

Date of Report: March 9, 1999

Page #2




# SITE ASSESSMENT PLUS REPORT

## SITE INVENTORY

MAP ID	PROPERTY AND THE ADJACENT AREA (within 1/8 mile)	VISTA ID DISTANCE DIRECTION	A			B							C				D			
			NPL	CORRACTS	SPL	SCL	CERCLIS/INFRAP	TSD	LUST	SWLF	DEED RSTR	CORTESE	TOXIC PITS	WATER WELLS	RCRA VIOL	TRIS	UST/AST	UNIQUE CO	ERNS	GNRTR
1	TELEDYNE SYSTEMS CO 9300 9310 CORBIN NORTHRIDGE, CA 91324	419326 0.02 MI NW																		X
2	ATON LABORATORIES 9345 MELVIN AVE #7 NORTHRIDGE, CA 91324	31393 0.05 MI NE																		X
3A	GREAT WESTERN BANK NORTHRIDGE 9401 CORBIN AVE NORTHRIDGE, CA 91326	3194153 0.09 MI NW																		X
3B	ARCO PRODUCTS CO FAC 1992 9454 CORBIN AVE NORTHRIDGE, CA 91324	3766405 0.12 MI N							X											
3B	ATLANTIC RICHFIELD CO. 9454 CORBIN NORTHRIDGE, CA 91324	4023352 0.12 MI N															X			
3B	GREAT WESTERN SAVINGS 9451 CORBIN NORTHRIDGE, CA 91324	4023351 0.12 MI NW															X			
4	GREAT WESTERN BANK NORTHRIDGE 19735 DEARBORN AVE CHATSWORTH, CA 91311	4061802 0.12 MI SW																		X

MAP ID	SITES IN THE SURROUNDING AREA (within 1/8 - 1/4 mile)	VISTA ID DISTANCE DIRECTION	A			B							C				D			
			NPL	CORRACTS	SPL	SCL	CERCLIS/INFRAP	TSD	LUST	SWLF	DEED RSTR	CORTESE	TOXIC PITS	WATER WELLS	RCRA VIOL	TRIS	UST/AST	UNIQUE CO	ERNS	GNRTR
5	K-MART ENTERPRISES 19600 PLUMMER NORTHRIDGE, CA 91324	3200894 0.16 MI NE															X			



X = search criteria; \* = tag-along (beyond search criteria).

For more information call VISTA Information Solutions, Inc. at 1 - 800 - 767 - 0403.

Report ID: 081501901


Version 2.6.1

Date of Report: March 9, 1999


Page #6

MAP ID	SITES IN THE SURROUNDING AREA (within 1/4 - 1/2 mile)	VISTA ID DISTANCE DIRECTION	A			B							C			D				
			NPL	CORRACTS	SPL	SCL	CERCLIS/FRAP	TSD	LUST	SWLF	DEED RSTR	CORTESE	TOXIC PITS	WATER WELLS	RCRA VIOL	TRIS	UST/IASST	UNIQUE CO	ERNS	GNRTR
6	NORTHRIDGE FASHION CENTER 9301 TAMPA NORTHRIDGE, CA 91324	1185526 0.38 MI E								X										
7	MICRO MATIC USA INC 19791 BAHAMA ST NORTHRIDGE, CA 91324	5708524 0.40 MI S								X						•		•		
7	METALS TECHNOLOGY INC 8955 QUARTZ AVE NORTHRIDGE, CA 91324	269457 0.46 MI SW					X													
8	76 PRODUCTS STATION #5732 19301 NORDHOFF NORTHRIDGE, CA 91324	7433614 0.45 MI SE											X							
8	161107C STATION 5732 19301 NORDHOFF NORTHRIDGE, CA 91324	3200079 0.45 MI SE								X							•			
9	CHEVRON STATION #90055 8900 CORBIN NORTHRIDGE, CA 91324	3194152 0.47 MI S								X							•			•
9	TANK LEAK-MALIBU GRAND PRIX 19550 NORDHOFF ST NORTHRIDGE, CA 91324	932169 0.48 MI S								X								•		

MAP ID	SITES IN THE SURROUNDING AREA (within 1/2 - 1 mile)	VISTA ID DISTANCE DIRECTION	A			B							C			D				
			NPL	CORRACTS	SPL	SCL	CERCLIS/FRAP	TSD	LUST	SWLF	DEED RSTR	CORTESE	TOXIC PITS	WATER WELLS	RCRA VIOL	TRIS	UST/IASST	UNIQUE CO	ERNS	GNRTR
10	GRAPHIC RESEARCH INCORPORATED 9334 MASON CHATSWORTH, CA 91311	178377 0.97 MI W		X			•		•							•	•	•		•
11	AMBIETCH, INCORPORATED 8944 FULLBRIGHT CHATSWORTH, CA 91311	15619 0.99 MI SW		X											•	•	•			•



UNMAPPED SITES	VISTA ID	A			B							C			D				
		NPL	CORRACTS	SPL	SCL	CERCLIS/MFRAP	TSD	IUST	SWLF	DEED RSTR	CORTESE	TOXIC PITS	WATER WELLS	RCRA VIOL	TRIS	UST/AST	UNIQUE CO	ERNS	GNRTR
UNKNOWN UNINCORP BROWN'S CANYON CHATSWORTH, CA 91311	7431594															X			
ENERGY TECHNOLOGY ENGINEERING CTR SANTA SUSANA MOUNT-TOP OF WOOLSEY CANYO CHATSWORTH, CA 91311	7636802				X														
SANTA SUSANA FIELD LABORATORY TOP OF WOOLSEY CANYON RD. CHATSWORTH, CA 91311	11499375													X					



# SITE ASSESSMENT PLUS REPORT

## DETAILS

### PROPERTY AND THE ADJACENT AREA (within 1/8 mile)

VISTA Address*:	TELEDYNE SYSTEMS CO 9300 9310 CORBIN NORTHRIDGE, CA 91324	VISTA ID#:	419326
		Distance/Direction:	0.02 MI / NW
		Plotted as:	Point

Map ID

1

RCRA-SmGen - RCRA-Small Generator / SRC# 5514	EPA ID:	CAD981574650
---	---------	--------------

**Agency Address:** TELEDYNE SYSTEMS COMPANY  
9300 9310 CORBIN  
NORTHRIDGE, CA 91324

**Generator Class:** Generates 100 kg./month but less than 1000 kg./month of non-acutely hazardous waste

VISTA Address*:	ATON LABORATORIES 9345 MELVIN AVE #7 NORTHRIDGE, CA 91324	VISTA ID#:	31393
		Distance/Direction:	0.05 MI / NE
		Plotted as:	Point

Map ID

2

RCRA-SmGen - RCRA-Small Generator / SRC# 5514	EPA ID:	CAD981662109
---	---------	--------------

**Agency Address:** ATON LABS  
9345 MELVIN AVE  
NORTHRIDGE, CA 91324

**Generator Class:** Generates 100 kg./month but less than 1000 kg./month of non-acutely hazardous waste

VISTA Address*:	GREAT WESTERN BANK NORTHRIDGE 9401 CORBIN AVE NORTHRIDGE, CA 91326	VISTA ID#:	3194153
		Distance/Direction:	0.09 MI / NW
		Plotted as:	Point

Map ID

3A

RCRA-SmGen - RCRA-Small Generator / SRC# 5514	EPA ID:	CAD983642059
---	---------	--------------

**Agency Address:** GREAT WESTERN BANK NORTHRIDGE  
9401 CORBIN AVE  
NORTHRIDGE, CA 913242498

**Generator Class:** Generates 100 kg./month but less than 1000 kg./month of non-acutely hazardous waste

VISTA Address*:	ARCO PRODUCTS CO FAC 1992 9454 CORBIN AVE NORTHRIDGE, CA 91324	VISTA ID#:	3766405
		Distance/Direction:	0.12 MI / N
		Plotted as:	Point

Map ID

3B

STATE LUST - State Leaking Underground Storage Tank / SRC# 5271	EPA/Agency ID:	N/A
---	----------------	-----

**Agency Address:** ARCO #1992  
9454 CORBIN AVE  
NORTHRIDGE, CA 91324

**Facility ID:** 913240707

**Date Discovered:** 07/16/92

**Leak Report Date:** 07/20/92

**Who Reported:** ZAPKA, BILL

**Site Assessment Began:** 07/20/92

**Post Remediation Monitoring Began:** 10/31/96


**Case Closed Date:** 01/14/97

**Leak Detection Method:** SUBSURFACE MONITORING

**Leak Cause:** UNKNOWN

**Leak Source:** UNKNOWN

**Substance:** GASOLINE



\* VISTA address includes enhanced city and ZIP.

For more information call VISTA Information Solutions, Inc. at 1 - 800 - 767 - 0403.

Report ID: 081501901

Version 2.6.1

Date of Report: March 9, 1999

Page #9


**PROPERTY AND THE ADJACENT AREA (within 1/8 mile) CONT.**

<b>Remediation Event:</b>	LEAK STOPPED BY: OTHER MEANS
<b>Remediation Status:</b>	CASE CLOSED
<b>Media Affected:</b>	OTHER GROUND WATER
<b>Lead Agency:</b>	VOSE, RAY
<b>Region / District:</b>	LOS ANGELES REGION
<b>Contact:</b>	VOSE, RAY
<b>Responsible Party:</b>	ARCO PRODUCTS COMPANY
<b>STATE LUST - State Leaking Underground Storage Tank / SRC# 5497</b>	
<b>Agency Address:</b>	ARCO #1992 9454 CORBIN AVE NORTHRIDGE, CA 91324
<b>Facility ID:</b>	913240707
<b>Leak Report Date:</b>	07/20/92
<b>Site Assessment Began:</b>	07/20/92
<b>Post Remediation Monitoring Began:</b>	10/31/96
<b>Case Closed Date:</b>	01/14/97
<b>Substance:</b>	GASOLINE
<b>Remediation Status:</b>	CASE CLOSED
<b>Media Affected:</b>	OTHER GROUND WATER
<b>Region / District:</b>	LOS ANGELES REGION
<b>Description / Comment:</b>	COUNTY: LOS ANGELES
<b>Description / Comment:</b>	CROSS STREET: PLUMMERS
<b>Description / Comment:</b>	REVIEW DATE:02/28/97

<b>VISTA Address*:</b>	<b>ATLANTIC RICHFIELD CO. 9454 CORBIN NORTHRIDGE, CA 91324</b>	<b>VISTA ID#:</b>	4023352
		<b>Distance/Direction:</b>	0.12 MI / N
		<b>Plotted as:</b>	Point

<b>STATE UST - State Underground Storage Tank / SRC# 1612</b>		<b>EPA/Agency ID:</b>	N/A
<b>Agency Address:</b>	SAME AS ABOVE		
<b>Underground Tanks:</b>	4		
<b>Aboveground Tanks:</b>	NOT REPORTED		
<b>Tanks Removed:</b>	NOT REPORTED		
<b>Tank ID:</b>	UNKNOWN	<b>Tank Status:</b>	ACTIVE/IN SERVICE
<b>Tank Contents:</b>	OIL(NOT SPECIFIED)	<b>Leak Monitoring:</b>	Agency Code ( )
<b>Tank Age:</b>	NOT REPORTED	<b>Tank Piping:</b>	UNKNOWN
<b>Tank Size (Units):</b>	550 (GALLONS)	<b>Tank Material:</b>	BARE STEEL
<b>Tank ID:</b>	UNKNOWN	<b>Tank Status:</b>	OTHER
<b>Tank Contents:</b>	MISC. CHEMICAL	<b>Leak Monitoring:</b>	Agency Code ( )
<b>Tank Age:</b>	NOT REPORTED	<b>Tank Piping:</b>	UNKNOWN
<b>Tank Size (Units):</b>	12000 (GALLONS)	<b>Tank Material:</b>	BARE STEEL
<b>Tank ID:</b>	UNKNOWN	<b>Tank Status:</b>	OTHER
<b>Tank Contents:</b>	MISC. CHEMICAL	<b>Leak Monitoring:</b>	Agency Code ( )
<b>Tank Age:</b>	NOT REPORTED	<b>Tank Piping:</b>	UNKNOWN
<b>Tank Size (Units):</b>	12000 (GALLONS)	<b>Tank Material:</b>	BARE STEEL
<b>Tank ID:</b>	UNKNOWN	<b>Tank Status:</b>	OTHER
<b>Tank Contents:</b>	MISC. CHEMICAL	<b>Leak Monitoring:</b>	Agency Code ( )
<b>Tank Age:</b>	NOT REPORTED	<b>Tank Piping:</b>	UNKNOWN
<b>Tank Size (Units):</b>	12000 (GALLONS)	<b>Tank Material:</b>	BARE STEEL

Map ID  
**3B**



\* VISTA address includes enhanced city and ZIP.

For more information call VISTA Information Solutions, Inc. at 1 - 800 - 767 - 0403.

Report ID: 081501901

Date of Report: March 9, 1999

Version 2.6.1

Page #10

**PROPERTY AND THE ADJACENT AREA (within 1/8 mile) CONT.**

VISTA Address*:	<b>GREAT WESTERN SAVINGS 9451 CORBIN NORTHRIDGE, CA 91324</b>	VISTA ID#:	4023351
		Distance/Direction:	0.12 MI / NW
		Plotted as:	Point
<b>STATE UST - State Underground Storage Tank / SRC# 1612</b>		EPA/Agency ID:	N/A
Agency Address:	GREAT WESTERN SAVINGS 9451 CORBIN NORTHRIDGE, CA 91326		
Underground Tanks:	1		
Aboveground Tanks:	NOT REPORTED		
Tanks Removed:	NOT REPORTED		
Tank ID:	UNKNOWNU	Tank Status:	NOT AVAILABLE
Tank Contents:	NOT AVAILABLE	Leak Monitoring:	UNKNOWN
Tank Age:	NOT REPORTED	Tank Piping:	NOT AVAILABLE
Tank Size (Units):	NOT REPORTED (NOT AVAILABLE)	Tank Material:	NOT AVAILABLE

Map ID

**3B**

VISTA Address*:	<b>GREAT WESTERN BANK NORTHRIDGE 19735 DEARBORN AVE CHATSWORTH, CA 91311</b>	VISTA ID#:	4061802
		Distance/Direction:	0.12 MI / SW
		Plotted as:	Point
<b>RCRA-SmGen - RCRA-Small Generator / SRC# 5514</b>		EPA ID:	CAD983669136
Agency Address:	GREAT WESTERN BANK NORTHRIDGE 19735 DEARBORN AVE NORTHRIDGE, CA 91311		
Generator Class:	Generates 100 kg./month but less than 1000 kg./month of non-acutely hazardous waste		

Map ID

**4**

**SITES IN THE SURROUNDING AREA (within 1/8 - 1/4 mile)**

VISTA Address*:	<b>K-MART ENTERPRISES 19600 PLUMMER NORTHRIDGE, CA 91324</b>	VISTA ID#:	3200894
		Distance/Direction:	0.16 MI / NE
		Plotted as:	Point
<b>STATE UST - State Underground Storage Tank / SRC# 1612</b>		EPA/Agency ID:	N/A
Agency Address:	SAME AS ABOVE		
Underground Tanks:	1		
Aboveground Tanks:	NOT REPORTED		
Tanks Removed:	NOT REPORTED		
Tank ID:	T001U	Tank Status:	CLOSED REMOVED
Tank Contents:	OIL(NOT SPECIFIED)	Leak Monitoring:	Agency Code ( )
Tank Age:	NOT REPORTED	Tank Piping:	UNKNOWN
Tank Size (Units):	500 (GALLONS)	Tank Material:	BARE STEEL

Map ID


**5**

**SITES IN THE SURROUNDING AREA (within 1/4 - 1/2 mile)**

VISTA Address*:	<b>NORTHRIDGE FASHION CENTER 9301 TAMPA NORTHRIDGE, CA 91324</b>	VISTA ID#:	1185526
		Distance/Direction:	0.38 MI / E
		Plotted as:	Point
<b>CORTESE / SRC# 4840</b>		Agency ID:	913240389
Agency Address:	SAME AS ABOVE		
List Name:	LEAKING TANK		
Site ID:	913240389		

Map ID

**6**



\* VISTA address includes enhanced city and ZIP.

For more information call VISTA Information Solutions, Inc. at 1 - 800 - 767 - 0403.

Report ID: 081501901

Version 2.6.1

Date of Report: March 9, 1999

Page #11

**SITES IN THE SURROUNDING AREA (within 1/4 - 1/2 mile) CONT.**


<b>STATE LUST - State Leaking Underground Storage Tank / SRC# 5271</b>		EPA/Agency ID:	N/A
Agency Address:	NORTHRIDGE FASHION CENTER 9301 TAMPA AVE N NORTHRIDGE, CA 91324		
Facility ID:	913240389		
Leak Report Date:	07/17/87		
Pollution Characterization Date:	04/06/88		
Remediation Complete Date:	04/05/89		
Post Remediation Monitoring Began:	04/18/97		
Case Closed Date:	07/11/97		
Leak Cause:	UNKNOWN		
Leak Source:	UNKNOWN		
Substance:	GASOLINE		
Remediation Event:	PUMP AND TREAT GROUND WATER		
Remediation Status:	CASE CLOSED		
Media Affected:	OTHER GROUND WATER		
Lead Agency:	TOMASELLA, TONY		
Region / District:	LOS ANGELES REGION		
Contact:	TOMASELLA, TONY		
Responsible Party:	NORTHRIDGE FASHION CENTER		

<b>STATE LUST - State Leaking Underground Storage Tank / SRC# 5497</b>		EPA/Agency ID:	N/A
Agency Address:	NORTHRIDGE FASHION CENTER 9301 TAMPA AVE N NORTHRIDGE, CA 91324		
Facility ID:	913240389		
Leak Report Date:	07/17/87		
Pollution Characterization Date:	04/06/88		
Remediation Start Date:	04/05/89		
Post Remediation Monitoring Began:	04/18/97		
Case Closed Date:	07/11/97		
Substance:	GASOLINE		
Remediation Event:	PUMP AND TREAT GROUND WATER		
Remediation Status:	CASE CLOSED		
Media Affected:	OTHER GROUND WATER		
Region / District:	LOS ANGELES REGION		
Description / Comment:	COUNTY: LOS ANGELES		
Description / Comment:	CROSS STREET: PLUMMER		
Description / Comment:	REVIEW DATE:07/02/97		


VISTA Address*:	<b>MICRO MATIC USA INC</b> <b>19791 BAHAMA ST</b> <b>NORTHRIDGE, CA 91324</b>	VISTA ID#:	5708524
		Distance/Direction:	0.40 MI / S
		Plotted as:	Point

<b>STATE LUST - State Leaking Underground Storage Tank / SRC# 5463</b>		EPA/Agency ID:	N/A
Agency Address:	MICRO MATIC USA 19791 BAHAMA STREE NORTHRIDGE, CA 91324		
Facility ID:	420		
Substance:	VOCs		
Remediation Status:	SITE ASSESSMENT		
Description / Comment:	FILENUMBER: 95-059 ; STAFF INITIALS: AV		
Description / Comment:	SUMMARY: ASSESSMENT		

Map ID  
**7**



VISTA Address*:	<b>METALS TECHNOLOGY INC</b> 8955 QUARTZ AVE NORTHRIDGE, CA 91324		VISTA ID#:	269457
			Distance/Direction:	0.46 MI / SW
			Plotted as:	Point
<b>Regional CERCLIS / SRC# 2462</b>			EPA ID:	CAD981371107
Agency Address:			SAME AS ABOVE	
Regional Utility Description: NEW CERCLIS SITE				
<b>Regional CERCLIS / SRC# 2462</b>			EPA ID:	CAD981371107
Agency Address:			SAME AS ABOVE	
Regional Utility Description: CALIFORNIA 3012 SITE				
<b>Regional CERCLIS / SRC# 2462</b>			EPA ID:	CAD981371107
Agency Address:			SAME AS ABOVE	
Regional Utility Description: DRUMS ABOVE GROUND: 55 GAL DRUMS FOR METAL ALLOY WASTE				
<b>Regional CERCLIS / SRC# 2462</b>			EPA ID:	CAD981371107
Agency Address:			SAME AS ABOVE	
Regional Utility Description: OTHER: METAL ALLOYS MIXED W/ GRINDING WHEEL MATERIAL GRINDING OIL				
<b>NFRAP / SRC# 5279</b>			EPA ID:	CAD981371107
Agency Address:			SAME AS ABOVE	
Alias Name:			CINMARK CO (OWNER)	
Alias Street:			20220 VENTURA BLVD, SUITE 250	
Alias City:	WOODLAND HILLS	Alias Latitude:	3410060	
Alias Zip:	91364	Alias Longitude:	11836060	
Alias State:	CA			
Alias Description:	NOT REPORTED			
EPA Region:	9			
Congressional District:	21			
Federal Facility:	Agency Code ( )			
Facility Ownership:	UNKNOWN			
Site Incident Category:	unknown			
Federal Facility Docket:	SITE IS NOT INCLUDED ON THE DOCKET			
NPL Status:	NOT ON NPL			
Incident Type:	Unknown			
Proposed NPL Update #:	0			
Final NPL Update #:	0			
Financial Management System ID:	NOT REPORTED			
Latitude:	3414240			
Longitude:	11831000			
Lat/Long Source:	GENERATED BY THE GEOGRAPH DATABASE			
Lat/Long Accuracy:	Unknown			
Dioxin Tier:	Unknown			
USGS Hydro Unit:	18070105			
RCRA Indicator:	Unknown			
Unit Id:	0			
Unit Name:	ENTIRE SITE			
Type:	DISCOVERY	Lead Agency:	STATE, FUND FINANCED	
Qualifier:	UNKNOWN	Category:	Unknown	
Name:	NOT REPORTED	Actual Start Date:	NOT REPORTED	
Plan Status:	Unknown	Actual Completion Date:	UNKNOWN	



\* VISTA address includes enhanced city and ZIP.

For more information call VISTA Information Solutions, Inc. at 1 - 800 - 767 - 0403.

Report ID: 081501901

Version 2.6.1

Date of Report: March 9, 1999

Page #13



Type:	PRELIMINARY ASSESSMENT	Lead Agency:	STATE, FUND FINANCED
Qualifier:	NO FURTHER REMEDIAL ACTION PLANNED	Category:	Unknown
Name:	NOT REPORTED	Actual Start Date:	UNKNOWN
Plan Status:	Unknown	Actual Completion Date:	UNKNOWN

VISTA Address*:	76 PRODUCTS STATION #5732 19301 NORDHOFF NORTHRIDGE, CA 91324	VISTA ID#:	7433614
		Distance/Direction:	0.45 MI / SE
		Plotted as:	Point
		Agency ID:	913240698

Map ID  
**8**

**CORTESE / SRC# 4840**

Agency Address:	SAME AS ABOVE
List Name:	LEAKING TANK
Site ID:	913240698

VISTA Address*:	161107C STATION 5732 19301 NORDHOFF NORTHRIDGE, CA 91324	VISTA ID#:	3200079
		Distance/Direction:	0.45 MI / SE
		Plotted as:	Point
		EPA/Agency ID:	N/A


Map ID  
**8**

**STATE LUST - State Leaking Underground Storage Tank / SRC# 5271**

Agency Address:	76 PRODUCTS STATION #5732 19301 NORDHOFF ST NORTHRIDGE, CA 91324		
Facility ID:	913240698		
Date Discovered:	04/22/86		
Leak Report Date:	04/22/86		
Who Reported:	ONEAL		
Pollution Characterization Date:	06/23/92		
Leak Cause:	UNKNOWN		
Leak Source:	UNKNOWN		
Substance:	DIESEL		
Quantity / Units:	437	Units:	NOT REPORTED
Remediation Status:	FURTHER SITE ASSESSMENT UNDERWAY		
Media Affected:	UNDEFINED		
Lead Agency:	FRITZ, ALBERT W.		
Region / District:	LOS ANGELES REGION		
Contact:	FRITZ, ALBERT W.		
Responsible Party:	TOSCO/76 PRODUCTS TEAM		
Description / Comment:	PRIORITY: ADMINISTRATIVE NEED EXISTS		

**STATE LUST - State Leaking Underground Storage Tank / SRC# 5497**

Agency Address:	76 PRODUCTS STATION #5732 19301 NORDHOFF ST NORTHRIDGE, CA 91324		
Facility ID:	913240698		
Leak Report Date:	04/22/86		
Pollution Characterization Date:	06/23/92		
Substance:	DIESEL		
Quantity / Units:	437	Units:	NOT REPORTED
Remediation Status:	FURTHER SITE ASSESSMENT UNDERWAY		
Media Affected:	UNDEFINED		
Region / District:	LOS ANGELES REGION		
Description / Comment:	COUNTY: LOS ANGELES		
Description / Comment:	CROSS STREET: TAMPA		
Description / Comment:	REVIEW DATE:06/30/98		



\* VISTA address includes enhanced city and ZIP.  
For more information call VISTA Information Solutions, Inc. at 1 - 800 - 767 - 0403.  
Report ID: 081501901  
Version 2.6.1

Date of Report: March 9, 1999  
Page #14

**SITES IN THE SURROUNDING AREA (within 1/4 - 1/2 mile) CONT.**

Map ID

**9**

VISTA Address*:	<b>CHEVRON STATION #90055</b>	VISTA ID#:	3194152
	<b>8900 CORBIN</b>	Distance/Direction:	0.47 MI / S
	<b>NORTHRIDGE, CA 91324</b>	Plotted as:	Point
		EPA/Agency ID:	N/A

<b>STATE LUST - State Leaking Underground Storage Tank / SRC# 5271</b>	
Agency Address:	CHEVRON #9-0055 8900 CORBIN AVE NORTHRIDGE, CA 91324 913240652
Facility ID:	07/19/93
Date Discovered:	11/01/93
Leak Report Date:	LACFD
Who Reported:	11/01/93
Site Assessment Began:	08/20/96
Pollution Characterization Date:	05/02/97
Case Closed Date:	TANK CLOSURE
Leak Detection Method:	GASOLINE
Substance:	CASE CLOSED
Remediation Status:	SOIL ONLY
Media Affected:	TUAN, Y. M.
Lead Agency:	LOS ANGELES REGION
Region / District:	TUAN, Y. M.
Contact:	CHEVRON U.S.A. PRODUCTS CO.
Responsible Party:	


<b>STATE LUST - State Leaking Underground Storage Tank / SRC# 5497</b>		EPA/Agency ID:	N/A
Agency Address:	CHEVRON #9-0055 8900 CORBIN AVE NORTHRIDGE, CA 91324 913240652		
Facility ID:	11/01/93		
Leak Report Date:	11/01/93		
Site Assessment Began:	08/20/96		
Pollution Characterization Date:	05/02/97		
Case Closed Date:	GASOLINE		
Substance:	CASE CLOSED		
Remediation Status:	SOIL ONLY		
Media Affected:	LOS ANGELES REGION		
Region / District:	COUNTY: LOS ANGELES		
Description / Comment:	CROSS STREET: NORDOFF ST		
Description / Comment:	REVIEW DATE: 06/20/97		
Description / Comment:			

Map ID

**9**

VISTA Address*:	<b>TANK LEAK-MALIBU GRAND PRIX</b>	VISTA ID#:	932169
	<b>19550 NORDHOFF ST</b>	Distance/Direction:	0.48 MI / S
	<b>NORTHRIDGE, CA 91324</b>	Plotted as:	Point
		EPA/Agency ID:	N/A

<b>STATE LUST - State Leaking Underground Storage Tank / SRC# 5271</b>	
Agency Address:	MALIBU GRAND PRIX 19550 NORDHOFF ST NORTHRIDGE, CA 91324 913240516
Facility ID:	05/02/88
Leak Report Date:	DEPT. OF FIRE, L.A.
Who Reported:	01/10/89
Pollution Characterization Date:	10/01/91
Remediation Complete Date:	10/28/93
Case Closed Date:	




\* VISTA address includes enhanced city and ZIP.  
 For more information call VISTA Information Solutions, Inc. at 1 - 800 - 767 - 0403.  
 Report ID: 081501901  
 Version 2.6.1

Date of Report: March 9, 1999  
 Page #15

**SITES IN THE SURROUNDING AREA (within 1/4 - 1/2 mile) CONT.**

<b>Substance:</b>	GASOLINE		
<b>Remediation Event:</b>	PUMP AND TREAT GROUND WATER		
<b>Remediation Status:</b>	CASE CLOSED		
<b>Media Affected:</b>	OTHER GROUND WATER		
<b>Lead Agency:</b>	DININO, WILLIAM		
<b>Region / District:</b>	LOS ANGELES REGION		
<b>Contact:</b>	DININO, WILLIAM		
<b>STATE LUST - State Leaking Underground Storage Tank / SRC# 5497</b>		<b>EPA/Agency ID:</b>	N/A
<b>Agency Address:</b>	MALIBU GRAND PRIX 19550 NORDHOFF ST NORTHRIDGE, CA 91324		
<b>Facility ID:</b>	913240516		
<b>Leak Report Date:</b>	05/02/88		
<b>Pollution Characterization Date:</b>	01/10/89		
<b>Remediation Start Date:</b>	10/01/91		
<b>Case Closed Date:</b>	10/28/93		
<b>Substance:</b>	GASOLINE		
<b>Remediation Event:</b>	PUMP AND TREAT GROUND WATER		
<b>Remediation Status:</b>	CASE CLOSED		
<b>Media Affected:</b>	OTHER GROUND WATER		
<b>Region / District:</b>	LOS ANGELES REGION		
<b>Description / Comment:</b>	COUNTY: LOS ANGELES		
<b>Description / Comment:</b>	CROSS STREET: SHIRLEY		
<b>Description / Comment:</b>	REVIEW DATE:03/27/92		




**SITES IN THE SURROUNDING AREA (within 1/2 - 1 mile)**

Map ID

**10**

VISTA Address:	<b>GRAPHIC RESEARCH INCORPORATED</b> <b>9334 MASON</b> <b>CHATSWORTH, CA 91311</b>	VISTA ID#:	178377
		Distance/Direction:	0.97 MI / W
		Plotted as:	Point
<b>CORRACTS / SRC# 5514</b>		EPA ID:	CAD009680232

<b>Agency Address:</b>	GRAPHIC RESEARCH INC 9334 MASON AVE CHATSWORTH, CA 91311	
<b>Prioritization Status:</b>	LOW	
<b>RCRA Facility Assessment Completed:</b>	NO	
<b>Notice of Contamination:</b>	NO	
<b>Determination of need For a RFI (RCRA Facility Investigation):</b>	NO	
<b>RFI Imposed:</b>	NO	
<b>RFI Workplan Notice of Deficiency Issued:</b>	NO	
<b>RFI Workplan Approved:</b>	NO	
<b>RFI Report Received:</b>	NO	
<b>RFI Approved:</b>	NO	
<b>No Further Corrective Action at this Time:</b>	NO	
<b>Stabilization Mesasures Evaluation:</b>	NO	
<b>CMS (Corrective Measure Study) Imposition:</b>	NO	
<b>CMS Workplan Approved:</b>	NO	
<b>CMS Report Received:</b>	NO	
<b>CMS Approved:</b>	NO	
<b>Date for Remedy Selection (CM Imposed):</b>	NO	
<b>Corrective Measures Design Approved:</b>	NO	
<b>Corrective Measures Investigation Workplan Approved:</b>	NO	
<b>Certification of Remedy Completion:</b>	NO	
<b>Stabilization Measures Implementation:</b>	NO	
<b>Stabilization Measures Completed:</b>	NO	
<b>Corrective Action Process Termination:</b>	NO	
<b>RCRA-TSD CORRACTS / SRC# 5514</b>		
<b>Agency Address:</b>	GRAPHIC RESEARCH INC 9334 MASON AVE CHATSWORTH, CA 91311	
<b>Off-Site Waste Received:</b>	NO	
<b>Land Disposal:</b>	NO	
<b>Incinerator:</b>	NO	
<b>Storage/Treatment:</b>	NO	
<b>EPA ID:</b>		CAD009680232




**SITES IN THE SURROUNDING AREA (within 1/2 - 1 mile) CONT.**

Map ID

**11**

VISTA Address*:	<b>AMBIETCH, INCORPORATED 8944 FULLBRIGHT CHATSWORTH, CA 91311</b>	VISTA ID#:	15619
		Distance/Direction:	0.99 MI / SW
		Plotted as:	Point
<b>CORRACTS / SRC# 5514</b>		EPA ID:	CAD051481349
Agency Address:	AMBITECH INC 8944 FULLBRIGHT AVE CHATSWORTH, CA 91311		
Prioritization Status:	LOW		
RCRA Facility Assessment Completed:	YES		
Notice of Contamination:	NO		
Determination of need For a RFI (RCRA Facility Investigation):	NO		
RFI Imposed:	NO		
RFI Workplan Notice of Deficiency Issued:	NO		
RFI Workplan Approved:	NO		
RFI Report Received:	NO		
RFI Approved:	NO		
No Further Corrective Action at this Time:	NO		
Stabilization Mesasures Evaluation:	YES		
CMS (Corrective Measure Study) Imposition:	NO		
CMS Workplan Approved:	NO		
CMS Report Received:	NO		
CMS Approved:	NO		
Date for Remedy Selection (CM Imposed):	NO		
Corrective Measures Design Approved:	NO		
Corrective Measures Investigation Workplan Approved:	NO		
Certification of Remedy Completion:	NO		
Stabilization Measures Implementation:	NO		
Stabilization Measures Completed:	NO		
Corrective Action Process Termination:	NO		



\* VISTA address includes enhanced city and ZIP.

For more information call VISTA Information Solutions, Inc. at 1 - 800 - 767 - 0403.

Report ID: 081501901


Version 2.6.1

Date of Report: March 9, 1999

Page #18

**UNMAPED SITES**

VISTA Address*:	<b>ENERGY TECHNOLOGY ENGINEERING CTR SANTA SUSANA MOUNT-TOP OF WOOLSEY CANYO CHATSWORTH, CA 91311</b>	VISTA ID#:	7636802
<b>CERCLIS / SRC# 5278</b>		EPA ID:	CA3890090001
<b>Agency Address:</b>	ENERGY TECHNOLOGY ENGINEERING CTR SANTA SUSANA MOUNT-TOP OF WOOLSEY CANYO SIMI HILLS, CA 91311		
<b>EPA Region:</b>	9		
<b>Congressional District:</b>	21		
<b>Federal Facility:</b>	Agency Code ( )		
<b>Facility Ownership:</b>	FEDERALLY OWNED		
<b>Site Incident Category:</b>	unknown		
<b>Federal Facility Docket:</b>	SITE IS INCLUDED ON THE DOCKET		
<b>NPL Status:</b>	SITE IS PART OF NPL SITE		
<b>Incident Type:</b>	Unknown		
<b>Proposed NPL Update #:</b>	0		
<b>Final NPL Update #:</b>	0		
<b>Financial Management System ID:</b>	NOT REPORTED		
<b>Latitude:</b>	3414300		
<b>Longitude:</b>	11836120		
<b>Lat/Long Source:</b>	GENERATED BY THE GEOGRAPH DATABASE		
<b>Lat/Long Accuracy:</b>	Unknown		
<b>Dioxin Tier:</b>	Unknown		
<b>USGS Hydro Unit:</b>	18070105		
<b>RCRA Indicator:</b>	Unknown		
<b>Unit Id:</b>	0		
<b>Unit Name:</b>	SITEWIDE		
<b>Type:</b>	DISCOVERY	<b>Lead Agency:</b>	FEDERAL FACILITIES
<b>Qualifier:</b>	UNKNOWN	<b>Category:</b>	Unknown
<b>Name:</b>	NOT REPORTED	<b>Actual Start Date:</b>	NOT REPORTED
<b>Plan Status:</b>	Unknown	<b>Actual Completion Date:</b>	MAY 1, 1988
<b>Type:</b>	PRELIMINARY ASSESSMENT	<b>Lead Agency:</b>	FEDERAL FACILITIES
<b>Qualifier:</b>	HIGHER PRIORITY	<b>Category:</b>	Unknown
<b>Name:</b>	NOT REPORTED	<b>Actual Start Date:</b>	NOT REPORTED
<b>Plan Status:</b>	Unknown	<b>Actual Completion Date:</b>	DECEMBER 13, 1989
<b>Type:</b>	SCREENING SITE INSPECTION	<b>Lead Agency:</b>	FEDERAL FACILITIES
<b>Qualifier:</b>	HIGHER PRIORITY	<b>Category:</b>	Unknown
<b>Name:</b>	NOT REPORTED	<b>Actual Start Date:</b>	NOT REPORTED
<b>Plan Status:</b>	Unknown	<b>Actual Completion Date:</b>	DECEMBER 13, 1989
<b>Type:</b>	SCREENING SITE INSPECTION	<b>Lead Agency:</b>	FEDERAL FACILITIES
<b>Qualifier:</b>	LOWER PRIORITY	<b>Category:</b>	Unknown
<b>Name:</b>	NOT REPORTED	<b>Actual Start Date:</b>	NOT REPORTED
<b>Plan Status:</b>	Unknown	<b>Actual Completion Date:</b>	MARCH 29, 1994



\* VISTA address includes enhanced city and ZIP.

For more information call VISTA Information Solutions, Inc. at 1 - 800 - 767 - 0403.

Report ID: 081501901

Date of Report: March 9, 1999

Version 2.6.1

Page #19

# SITE ASSESSMENT PLUS REPORT

## DESCRIPTION OF DATABASES SEARCHED

### A) DATABASES SEARCHED TO 1 MILE

**NPL**  
**SRC#: 5280**

VISTA conducts a database search to identify all sites within 1 mile of your property.  
The agency release date for NPL was January, 1999.

The National Priorities List (NPL) is the EPA's database of uncontrolled or abandoned hazardous waste sites identified for priority remedial actions under the Superfund program. A site must meet or surpass a predetermined hazard ranking system score, be chosen as a state's top priority site, or meet three specific criteria set jointly by the US Dept of Health and Human Services and the US EPA in order to become an NPL site.

**SPL**  
**SRC#: 5455**

VISTA conducts a database search to identify all sites within 1 mile of your property.  
The agency release date for Calsites Database: Annual Workplan Sites was October, 1998.

The CalSites database contains information on properties (or "sites") in California where hazardous substances have been released, or where the potential for such a release exists. This database is used primarily by the Department of Toxic Substances Control to evaluate and track activities at sites that may have been affected by the release of hazardous substances. Also see SPL/SCL: Annual Work Plan (AWP) sites are classified as SPL and all the other sites are classified as SCL.

**CORRACTS**  
**SRC#: 5514**

VISTA conducts a database search to identify all sites within 1 mile of your property.  
The agency release date for HWOMS/RCRIS was November, 1998.

The EPA maintains this database of RCRA facilities which are undergoing "corrective action". A "corrective action order" is issued pursuant to RCRA Section 3008 (h) when there has been a release of hazardous waste or constituents into the environment from a RCRA facility. Corrective actions may be required beyond the facility's boundary and can be required regardless of when the release occurred, even if it predates RCRA.

### B) DATABASES SEARCHED TO 1/2 MILE

**CERCLIS**  
**SRC#: 5278**


VISTA conducts a database search to identify all sites within 1/2 mile of your property.  
The agency release date for CERCLIS was October, 1998.

The CERCLIS List contains sites which are either proposed to or on the National Priorities List (NPL) and sites which are in the screening and assessment phase for possible inclusion on the NPL. The information on each site includes a history of all pre-remedial, remedial, removal and community relations activities or events at the site, financial funding information for the events, and unrestricted enforcement activities.

**Cal Cerclis**  
**SRC#: 2462**

VISTA conducts a database search to identify all sites within 1/2 mile of your property.  
The agency release date for Ca Cerclis w/Regional Utility Description was June, 1995.

This database is provided by the U.S. Environmental Protection Agency, Region 9. The agency may be contacted at: These are regional utility descriptions for California CERCLIS sites.



**NFRAP**  
**SRC#: 5279**

VISTA conducts a database search to identify all sites within 1/2 mile of your property.  
**The agency release date for CERCLIS-NFRAP was October, 1998.**

NFRAP sites may be sites where, following an initial investigation, no contamination was found, contamination was removed quickly, or the contamination was not serious enough to require Federal Superfund action or NPL consideration.

**SCL**  
**SRC#: 5454**

VISTA conducts a database search to identify all sites within 1/2 mile of your property.  
**The agency release date for Calsites Database: All Sites except Annual Workplan Sites (incl. ASPIS) was October, 1998.**

The CalSites database contains information on properties (or "sites") in California where hazardous substances have been released, or where the potential for such a release exists. This database is used primarily by the Department of Toxic Substances Control to evaluate and track activities at sites that may have been affected by the release of hazardous substances. Also see SPL/SCL: Annual Work Plan (AWP) sites are classified as SPL and all the other sites are classified as SCL.

The CalSites database includes both known and potential sites. Two-thirds of these sites have been classified, based on available information, as needing "No Further Action" (NFA) by the Department of Toxic Substances Control. The remaining sites are in various stages of review and remediation to determine if a problem exists at the site. Several hundred sites have been remediated and are considered certified. Some of these sites may be in long term operation and maintenance.

**RCRA-TSD**  
**SRC#: 5514**

VISTA conducts a database search to identify all sites within 1/2 mile of your property.  
**The agency release date for HWDMS/RCRIS was November, 1998.**

The EPA's Resource Conservation and Recovery Act (RCRA) Program identifies and tracks hazardous waste from the point of generation to the point of disposal. The RCRA Facilities database is a compilation by the EPA of facilities which report generation, storage, transportation, treatment or disposal of hazardous waste. RCRA TSDs are facilities which treat, store and/or dispose of hazardous waste.

**SWLF**  
**SRC#: 5457**

VISTA conducts a database search to identify all sites within 1/2 mile of your property.  
**The agency release date for Ca Solid Waste Information System (SWIS) was November, 1998.**


This database is provided by the Integrated Waste Management Board. The agency may be contacted at: 916-255-4021.

The California Solid Waste Information System (SWIS) database consists of both open as well as closed and inactive solid waste disposal facilities and transfer stations pursuant to the Solid Waste Management and Resource Recovery Act of 1972, Government Code Section 2.66790(b). Generally, the California Integrated Waste Management Board learns of locations of disposal facilities through permit applications and from local enforcement agencies.

**LAC-Landfills**  
**SRC#: 4574**

VISTA conducts a database search to identify all sites within 1/2 mile of your property.  
**The agency release date for Los Angeles County Landfills and Transfer Stations was February, 1998.**

This database is provided by the Public Health Investigations, Hazardous Material Control Program. The agency may be contacted at: 213-881-4151.





**WMUDS**  
**SRC#: 5368**

VISTA conducts a database search to identify all sites within 1/2 mile of your property.  
**The agency release date for Waste Management Unit Database System (WMUDS) was October, 1998.**

This database is provided by the State Water Resources Control Board. The agency may be contacted at: 916-892-0323. This is used for program tracking and inventory of waste management units. This system contains information from: Facility, Waste Management Unit, SWAT Program and Report Summary Information, Chapter 15 (formerly Subchapter 15), TPCA and RCRA Program Information, Closure Information; also some information from the WDS (Waste Discharge System).

The WMUDS system also accesses information from the following databases from the Waste Discharger System (WDS): Inspections, Violations, and Enforcements. The sites contained in these databases are subject to the California Code of Regulations - Title 23. Waters.

**LUST**  
**SRC#: 5271**

VISTA conducts a database search to identify all sites within 1/2 mile of your property.  
**The agency release date for Region #4-UST Leak List was September, 1998.**

This database is provided by the Regional Water Quality Control Board, Region #4. The agency may be contacted at: 916-266-7582.

**LUST**  
**SRC#: 5374**

VISTA conducts a database search to identify all sites within 1/2 mile of your property.  
**The agency release date for Region #6-Leaking Underground Storage Tank Listing was October, 1998.**

This database is provided by the Regional Water Quality Control Board, Region #6. The agency may be contacted at: 760-241-7365.

**LUST**  
**SRC#: 5459**

VISTA conducts a database search to identify all sites within 1/2 mile of your property.  
**The agency release date for Lahontan Region LUST List was October, 1998.**

This database is provided by the Lahontan Region Six South Lake Tahoe. The agency may be contacted at: 916-542-5400.

**LUST**  
**SRC#: 5463**


VISTA conducts a database search to identify all sites within 1/2 mile of your property.  
**The agency release date for Region #4-SLIC List was November, 1998.**

This database is provided by the Regional Water Quality Control Board, Region #4. The agency may be contacted at: 916-266-7582.

**LUST**  
**SRC#: 5497**

VISTA conducts a database search to identify all sites within 1/2 mile of your property.  
**The agency release date for Lust Information System (LUSTIS) was October, 1998.**

This database is provided by the California Environmental Protection Agency. The agency may be contacted at: 916-445-6532.



**CORTESE**  
**SRC#: 4840**

VISTA conducts a database search to identify all sites within 1/2 mile of your property.  
The agency release date for Cortese List-Hazardous Waste Substance Site List was April, 1998.

This database is provided by the Office of Environmental Protection, Office of Hazardous Materials. The agency may be contacted at: 916-445-6532.

The California Governor's Office of Planning and Research annually publishes a listing of potential and confirmed hazardous waste sites throughout the State of California under Government Code Section 65962.5. This database (CORTESE) is based on input from the following: (1)CALSTITES-Department of Toxic Substances Control, Abandoned Sites Program Information Systems; (2)SARA Title III Section III Toxic Chemicals Release Inventory for 1987, 1988, 1989, and 1990; (3)FINDS; (4)HWIS-Department of Toxic Substances Control, Hazardous Waste Information System. Vista has not included one time generator facilities from Cortese in our database.; (5)SWRCB-State Water Resources Control Board; (6)SWIS-Integrated Waste Management Control Board (solid waste facilities); (7)AGT25-Air Resources Board, dischargers of greater than 25 tons of criteria pollutants to the air; (8)A1025-Air Resources Board, dischargers of greater than 10 and less than 25 tons of criteria pollutants to the air; (9)LTANK-SWRCB Leaking Underground Storage Tanks; (10)UTANK-SWRCB Underground tanks reported to the SWEEPS systems; (11)IUR-Inventory Update Rule (Chemical Manufacturers); (12)WB-LF- Waste Board - Leaking Facility, site has known migration; (13)WDOSE-Waste Discharge System - Enforcement Action; (14)DTSCD-Department of Toxic Substance Control Docket.

**Deed Restrictions**  
**SRC#: 1703**

VISTA conducts a database search to identify all sites within 1/2 mile of your property.  
The agency release date for Deed Restriction Properties Report was April, 1994.

This database is provided by the Department of Health Services-Land Use and Air Assessment. The agency may be contacted at: 916-323-3376. These are voluntary deed restriction agreements with owners of property who propose building residences, schools, hospitals, or day care centers on property that is "on or within 2,000 feet of a significant disposal of hazardous waste".

California has a statutory and administrative procedure under which the California Department of Health Services (DHS) may designate real property as either a "Hazardous Waste Property" or a "Border Zone Property" pursuant to California Health Safety Code Sections 25220-25241. Hazardous Waste Property is land at which hazardous waste has been deposited, creating a significant existing or potential hazard to public health and safety. A Border Zone Property is one within 2,000 feet of a hazardous waste deposit. Property within either category is restricted in use, unless a written variance is obtained from DHS. A Hazardous Waste Property designation results in a prohibition of new uses, other than a modification or expansion of an industrial or manufacturing facility on land previously owned by the facility prior to January 1, 1981. A Border Zone Property designation results in prohibition of a variety of uses involving human habitation, hospitals, schools and day care center.

**Toxic Pits**  
**SRC#: 2229**


VISTA conducts a database search to identify all sites within 1/2 mile of your property.  
The agency release date for Summary of Toxic Pits Cleanup Facilities was February, 1995.

This database is provided by the Water Quality Control Board, Division of Loans Grants. The agency may be contacted at: 916-227-4396.

**Water Wells**  
**SRC#: 5384**

VISTA conducts a database search to identify all sites within 1/2 mile of your property.  
The agency release date for USGS WATER WELLS was March, 1998.

The Ground Water Site Inventory (GWSI) database was provided by the United States Geological Survey (USGS). The database contains information for over 1,000,000 wells and other sources of groundwater which the USGS has studied, used, or otherwise had reason to document through the course of research. The agency may be contacted at 703-648-6819.



**C) DATABASES SEARCHED TO 1/4 MILE**

**RCRA-Viols/Enfs** VISTA conducts a database search to identify all sites within 1/4 mile of your property.  
**SRC#: 5514** The agency release date for **HWDMs/RCRIS** was **November, 1998**.

The EPA's Resource Conservation and Recovery Act (RCRA) Program identifies and tracks hazardous waste from the point of generation to the point of disposal. The RCRA Facilities database is a compilation by the EPA of facilities which report generation, storage, transportation, treatment or disposal of hazardous waste. RCRA Violators are facilities which have been cited for RCRA Violations at least once since 1980. RCRA Enforcements are enforcement actions taken against RCRA violators.

**UST's** VISTA conducts a database search to identify all sites within 1/4 mile of your property.  
**SRC#: 1612** The agency release date for **Underground Storage Tank Registrations Database** was **January, 1994**.

This database is provided by the State Water Resources Control Board, Office of Underground Storage Tanks. The agency may be contacted at: 916-227-4337; Caution-Many states do not require registration of heating oil tanks, especially those used for residential purposes.

**UST's** VISTA conducts a database search to identify all sites within 1/4 mile of your property.  
**SRC#: 5068** The agency release date for **City of Torrance Underground Storage Tank List** was **July, 1998**.

This database is provided by the City of Torrance Fire Prevention Division. The agency may be contacted at: 310-618-2973; Caution-Many states do not require registration of heating oil tanks, especially those used for residential purposes.

**UST's** VISTA conducts a database search to identify all sites within 1/4 mile of your property.  
**SRC#: 5187** The agency release date for **Long Beach UST List** was **March, 1998**.

This database is provided by the City of Long Beach Fire Department. The agency may be contacted at: 562-570-2560; Caution-Many states do not require registration of heating oil tanks, especially those used for residential purposes.

**UST's** VISTA conducts a database search to identify all sites within 1/4 mile of your property.  
**SRC#: 5261** The agency release date for **City of El Segundo Open Tanks List** was **September, 1998**.

This database is provided by the City of El Segundo Fire Department. The agency may be contacted at: 310-607-2239; Caution-Many states do not require registration of heating oil tanks, especially those used for residential purposes.

**UST's** VISTA conducts a database search to identify all sites within 1/4 mile of your property.  
**SRC#: 5591** The agency release date for **Los Angeles County UST "Street Number" Book** was **November, 1998**.

This database is provided by the Los Angeles County Department of Public Works, Environmental Programs. The agency may be contacted at: 626-458-3517; Caution-Many states do not require registration of heating oil tanks, especially those used for residential purposes.

**AST's** VISTA conducts a database search to identify all sites within 1/4 mile of your property.  
**SRC#: 5513** The agency release date for **Aboveground Storage Tank Database** was **December, 1998**.

This database is provided by the State Water Resources Control Board. The agency may be contacted at: 916-227-4364.

